



## Bulletin 2 – 2024-10-09

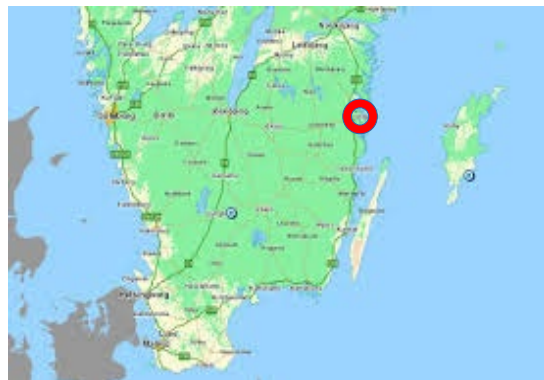
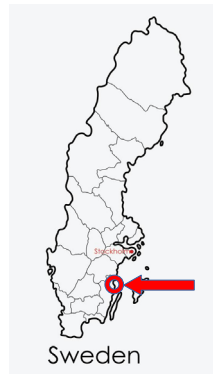
# Baltic Junior Cup 2024

### Friday-Sunday, 25-27th October

**Model event, individual long distance and relay**

**Location:**

Västervik, northeast coast of Småland. 280 km south of Stockholm and 220 km north of Karlskrona. Coordinates: 57.758°N 16.637°E



#### Locations of Baltic Junior Cup 2024

Event	Name of location	Adress	Coordinates
Event centre, model event, team ledares meeting	Västerviks OK clubhouse "VO"	Vassbäcksvägen 2, 59332 Västervik	57.743409, 16.631348
Accomodation	Ludvigsborgsskolan	Lektor Berlins Väg 1, 59350, Västervik	57.748455, 16.640495
Breakfast	Ludvigsborgsskolan food court	Lektor Berlins Väg 1, 59350, Västervik	57.748455, 16.640495
Dinner	Kingpin restaurant	Lektor Berlins Väg 1, 59350, Västervik	57.749938, 16.643169
Competiton center long	Sandvik, Gränsö	Sandvik 1, Gränsö, Västervik	57.737430, 16.708471
Prizegiving ceremony saturday evening	Bökensved Sporthall	Lektor Berlins Väg 1, 59350, Västervik	57.749938, 16.643169
Competiton center relay	Västerviks OK clubhouse "VO"	Vassbäcksvägen 2, 59332 Västervik	57.743409, 16.631348

## Programme Baltic Junior Cup 2024

Day	Time Event
Friday 25th of october	15:30 – Model event 17.00 – Check – in at the event centre and (hard floor) accommodation 17:30 – Dinner at Kingpin restaurant - LAT, POL 17:50 – Dinner at Kingpin restaurant - SMÅLAND, EST 18:10 – Dinner at Kingpin restaurant - LIT, SOUTH SWE, FIN 20.00 - Team leaders meeting
Saturday 26th of october	7:00 – 8:30 – Breakfast at school 10:00 – First start long distance start 12:30 – 13:30 – Lunch at the competition arena 16:00 – Deadline for submitting relay teams 18.10 – Dinner at Kingpin restaurant - SMÅLAND, EST 18:30 - Dinner at Kingpin restaurant - LIT, SOUTH SWE, FIN 18:50 – Dinner at Kingpin restaurant - LAT, POL 19:30 – Prize giving ceremony 20:00 – 21:00 – Evening programme 20.00 - Team leaders meeting
Sunday 27th of October	7:00 – 8:30 – Breakfast at school 9:30 - Relay changing presentation 10:00 – Start of realy 12:30 – 13:00 – lunch at the competition arena 13:00 – Prize giving ceremony 13:30 - departure

**Model Event** Model Event is provided nearby competition center in similar terrain as the competitions. Start and finish approximately 800 meter from CC. Showers are available at CC.

**Team Leaders Meeting** The organizer will prepare presentations with all necessary information for each stage and send them to the coaches. If you have any questions, please contact head of organization.

**Competition Rules** IOF and Swedish orienteering federation

**Punching System** The Baltic Junior Cup competition will be using the SportIdent electronic confirmation system. It is possible to rent an SI chip from the organizer. This should be indicated in the entrie form.

**Team Competition** The overall standings of the nations will be calculated on the basis of the results of each region's or nations' three best individual runners of

each class in the long distance competition together with the three best mixed relay team results.

## Live

The results of the competitions will be published with liveresults at [liveresultat.orientering.se](http://liveresultat.orientering.se) and live video from forest at Västerviks Oks channel on Youtube:

Long [https://youtube.com/live/1qklVVwfx\\_8](https://youtube.com/live/1qklVVwfx_8)

Relay <https://youtube.com/live/5QpBOvm1F8Q>

## Classes

### Individual long distance

Class	Length km	Bib number
W16	5,6	1-35 (Orange)
M16	6,0	51-85 (Orange)
W18	7,0	101-135 (Green)
M18	8,3	151-185 (Green)
W20	7,4	201-235 (Red)
M20	9,4	251-285 (Red)

### Relay

Leg	Length km	Bib color
1a- M18	4,8	Red
1b- W18	4,7	Green
2a- W16	4,1	Red
2b- M16	4,2	Green
3- W20	5,5	Blue
4- M20	5,7	Brown

M18 change to W16, W18 change to M16, the last one to finish on second leg (W16 and M16) hand over to W20.

## Map

Long: Gränsö, scale 1:10 000, contour interval 5 meter, latest version of ISOM. Map maker Joel Börjesson-Eriksson and Johan Ek Larsson.

Relay: Mörkekärr scale 1:10 000, contour interval 2,5 meter, latest version of ISOM. Map maker Nils-Bertil Karlsson (updated by Jakob Lööf).

You may keep your map after the finish of the long-distance competition, but note that according to the competition rules, no information about terrain, map or course may be given to runners who have not yet started. The mixed relay maps will be collected and kept until the last leg is running. Control descriptions are printed on the map. The descriptions are in accordance with the IOF standard. In addition, loose control descriptions for the long distance will be available on the start.

## Start (long)

The start is located at the arena.

Start procedure: -3min check of SI-card and number bib → -2min control description → -1min wait by the map → start time take map.

## Open courses

Easy 2,5 km, Medium 3 km and Advanced 3 km (Saturday and Sunday). Entries via Eventor for each day (Öppna banor BJC) or on site of competition. The map is handed out at the arena. Start and finish are marked on map. Read out must be done at the arena after finish. Start between 10.00-11.00.

## Fee

Competing runners and team leaders € 60, the fee includes meals and accommodation on hard floor (bring own sleeping bags and mattress). Open courses and model event: € 10 /person (8 € <18 år) SI rental € 3 SEK (lost SI € 60).

## Entries

Entries is made in the provided form at the website, send with an e-mail to [kansli@vasterviksok.se](mailto:kansli@vasterviksok.se). Last day of entrie is 16<sup>th</sup> of October.

Payment for participation in BJC must be made in advanced, open courses paid on the site of competition.

## Competition centre

Västerviks OK's club house. Address: Vassbäcksvägen 2, 593 32 Västervik.

### Distances from competition center

Model event start and finish: 800 m

Long distance: 8600 m

Relay: 0 m

Accomodation:1100 m

## Entertainment By the teams

Each team is invited to prepare a short presentation for the entertainment party that will start after the long-distance prize-giving ceremony at the event centre in school on Saturday.

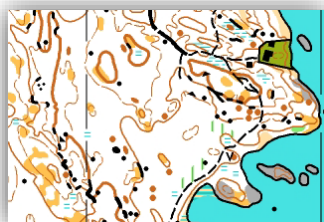
## Transportation

Teams are responsible for their own transportation during the weekend.

## Terrain

Mostly forest with some forest roads and paths, otherwise areas of close to sea character terrain where both larger and smaller marshes are interspersed between the, sometimes detailed, height sections. Medium hilly and detailed terrain, close to the sea some areas with sharp elevations will be passed on the long distance. Parts with open terrain with very good visibility, up to 100 m, and only limited areas with reduced visibility or runnability.

Map sample Long distance



Map sample Relay



<b>Awards</b>	Awards for six best in each class at long distance and for six best teams in relay. Team award for best nation where the three best in each class including relay is calculated in the team.
<b>Accommodation</b>	Hard floor in classrooms at Ludvigsborgsskolan. Bring own sleeping bag and mattress. Address: Lektor Berlins väg, 593 50 Västervik. Check in available from 17.00. Changing rooms available in the sport building. <u>Classrooms must be left cleaned and in the same status as when arrived.</u>
<b>Meals</b>	Breakfast is served in the food court of Ludvigsborgsskolan in same building as accommodation. Lunches will be served at the competition arena both days. Dinner is served in the Kingpin restaurant in building nearby accommodation.
<b>Service</b>	Showers are offered at the competition centre both days (relay arena). First aid at competition arena. Small kiosk at the arena. (There will be no shower at the arena of long distance). Toilets are available at both arenas and competition center.
<b>Contact</b>	Jakob Lööf, +46 (0)73-3306688 - jakob@vasterviksok.se
<b>Event director</b>	Johan Stark
<b>Course setter</b>	Jesper Schüllerqvist Arvid Stark Jakob Lööf
<b>Speaker</b>	Pia Östangård
<b>Jury</b>	Will be published on the day of competition.
<b>Event controller</b>	Annika Ericsson, Smålands OF
<b>Course controller</b>	Magnus Svensson, Smålands OF

## Sponsors of Baltic Junior Cup 2024

Tjustbygdens Sparbank



VÄSTERVIKS  
KOMMUN

